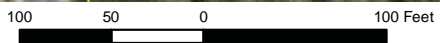







NORTHWOOD DR

VAN BUREN ST



* The Phase II Project Area parcel is an approximately 2.71 acre portion of tax parcel 01051121000. The legal description of the larger parcel is Crossroads Business Park, Tract 5B-1. This parcel falls within Seward Meridian, Township 13 North, Range 4 West, Section 36.

	Phase II Study Area*
	MOA Class C Wetlands
	DOWL HKM Delineation: 0.36 ac. in Phase II Study Area
	Sample Points

<p>Figure 4 Wetlands Map</p>	
<p>Van Buren Street/48th Ave Improvements</p>	
	
<p>May 20, 2010</p>	<p>57465A</p>